



Figure 3.1  
Andrews, Dury & Herbert plan 1769



Figure 3.2  
Hasted 1778, showing 'Casney Court'  
3-9







Figure 3.4  
Mudge 1801 and extract from "An Entirely New and Accurate Survey of the County of Kent"





Figure 3.5  
1805 Alkham Road diversion plan

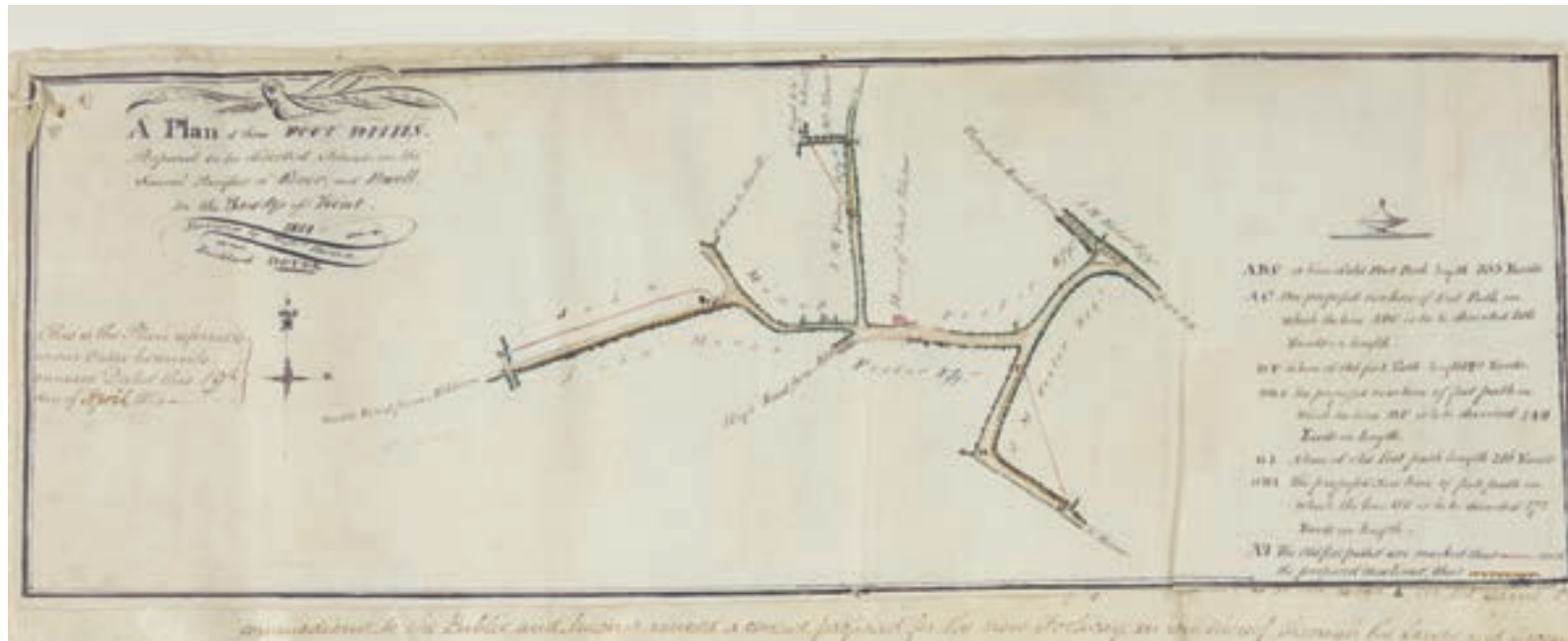


Figure 3.6  
 1814 Proposed footpath diversions



Dweller	Occupier	No.	Description	Cultivation	Quantities	Yocant	Appropriator
		34	Mirrie Lane Field	Arable	3.33	0.78	1.13.10
		35	Mirrie Lane Shaw	Wood	0.1.26	0.1.0	
		77	Mirrie Lane Shaw	Wood	0.5.4	0.0	
		104	Yurshy	Wood	0.2.27	0.0	
		105	Hurshy	—	0.0.1	0.16.0	1.13.10
					<u>0.3.31</u>		
John Street	James Wright & others	106	Cottages & Gardens	Gardens	0.0.10		
John Every	Thomas Stone & others	97	Coatill Farmhouse & Garden	—	0.0.20		
	John Muel Factor	56	Frendham Wood	Wood	0.2.13	0.11.1	
		62	Coatill Wood	Pasture	7.3.32	1.3.0	
		74	Coatill Shaw	Wood	0.0.1		
		78	Coatill Bank	—	2.1.10	0.4.7	
		79	Upper Coatill Field	Pasture	3.3.30	0.13.10	
		80	Lower Coatill Field	Pasture	0.1.0	0.1.0	
					<u>20.0.20</u>	<u>0.3.0</u>	
James Jones & others		64	Eight Cottages & Gardens	—	0.0.20		
Street 2	William Rowd	82	Manby Land	—	0.2.14		
		83	Coatill Barn	—	0.1.20		
		84	Stables yard etc.	—	0.1.4		
		85	Stog & Pasture	Pasture	0.1.30		
		86	Grainery etc.	Pasture	1.0.0		
					<u>1.0.0</u>		
William Welch		13	Mirrie Field	Arable	1.0.0	0.1.4	0.6.0
		16	Frendham Wood Pk	Arable	0.0.1	0.0.1	1.13.11
					<u>1.0.1</u>	<u>0.3.0</u>	<u>0.7.1</u>
John Muel Factor Esq	John Muel Factor Esq	36	Frendham Wood Pk	Wood	4.2.30	0.9.4	
		41	Church Field	Plantation	4.0.0	0.4.0	
		88	Long Meadow	Plantation	0.0.0	0.0.0	
		89	Long Meadow	Plantation	1.0.13	0.1.7	
		90	PL of Palm Tree Hill	Plantation	10.0.30	0.10.0	
		91	Pl. of Palm Tree Hill	—	0.0.23		
		92	Stable Coach Hill etc	—	0.0.25		
		94	Strutbery	Plantation	0.0.20		
		95	Drying Ground	Pasture	0.0.0	0.0.4	
		99	Drying Ground	Plantation	0.0.0		
		100	Kearney Abbey	—	0.1.30		
		101	Lawn	—	1.0.14	0.7.0	
		102	Strutbery	Plantation	1.0.00		
		103	Strutbery	Plantation	0.0.30		
		110	Bank Field	Plantation	0.3.10	0.1.0	
		115	River Field	Plantation	0.1.24	0.0.0	
		116	Bank Field	Plantation	1.1.0	0.1.00	
		124	Kitchen Garden	Garden	2.1.12	3.0.0	
		125	Hutthouse etc.	Garden	0.1.2	0.0.0	
		126	Kitchen Garden	Garden	0.0.30	0.7.0	
		128	Approach Road	—	0.0.10		
		133	Kitchen Garden	Garden	0.0.14		
		171	Dover Barton	Plantation	0.0.20	0.1.0	
		258	Kearney Hill	Plantation	10.0.30	1.0.0	
		259	Kearney Hill	—	0.1.0		
		267	Kearney Bottom	—	1.1.37		
		268	Above Dry Close	Plantation	12.0.0	0.10.1	
		341	Crooks Close	Plantation	0.1.10	0.1.4	
		342	Kearney Mill Field - Bank	Plantation	0.0.0		
					<u>11.0.7</u>	<u>0.3.0</u>	

Figure 3.7  
1838 River Parish Tithe Award map and Apportionment



Figure 3.8  
1872 Ordnance Survey





Figure 3.9  
1896 Ordnance Survey

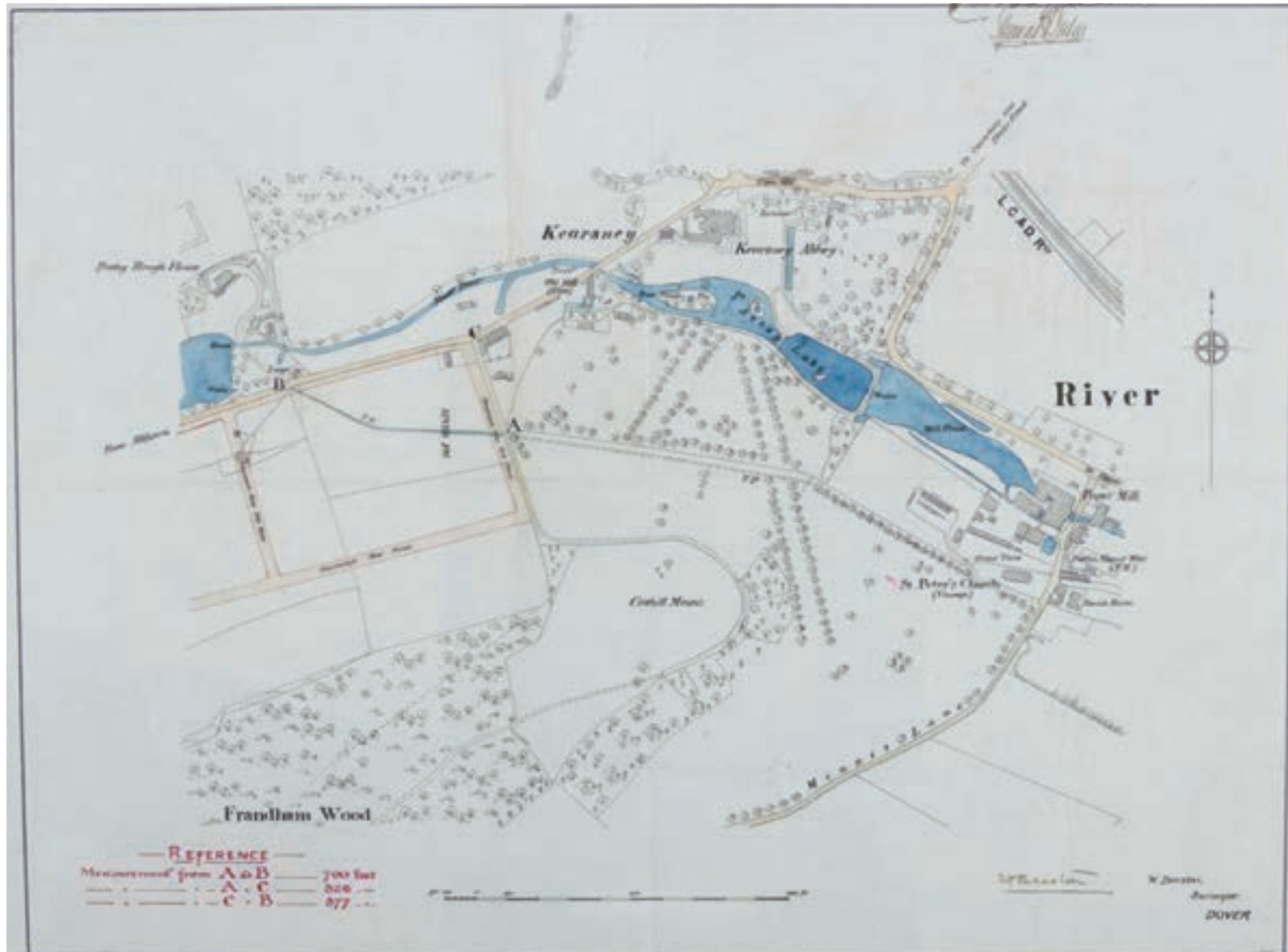


Figure 3.10  
1901 Detail of proposed footpath changes

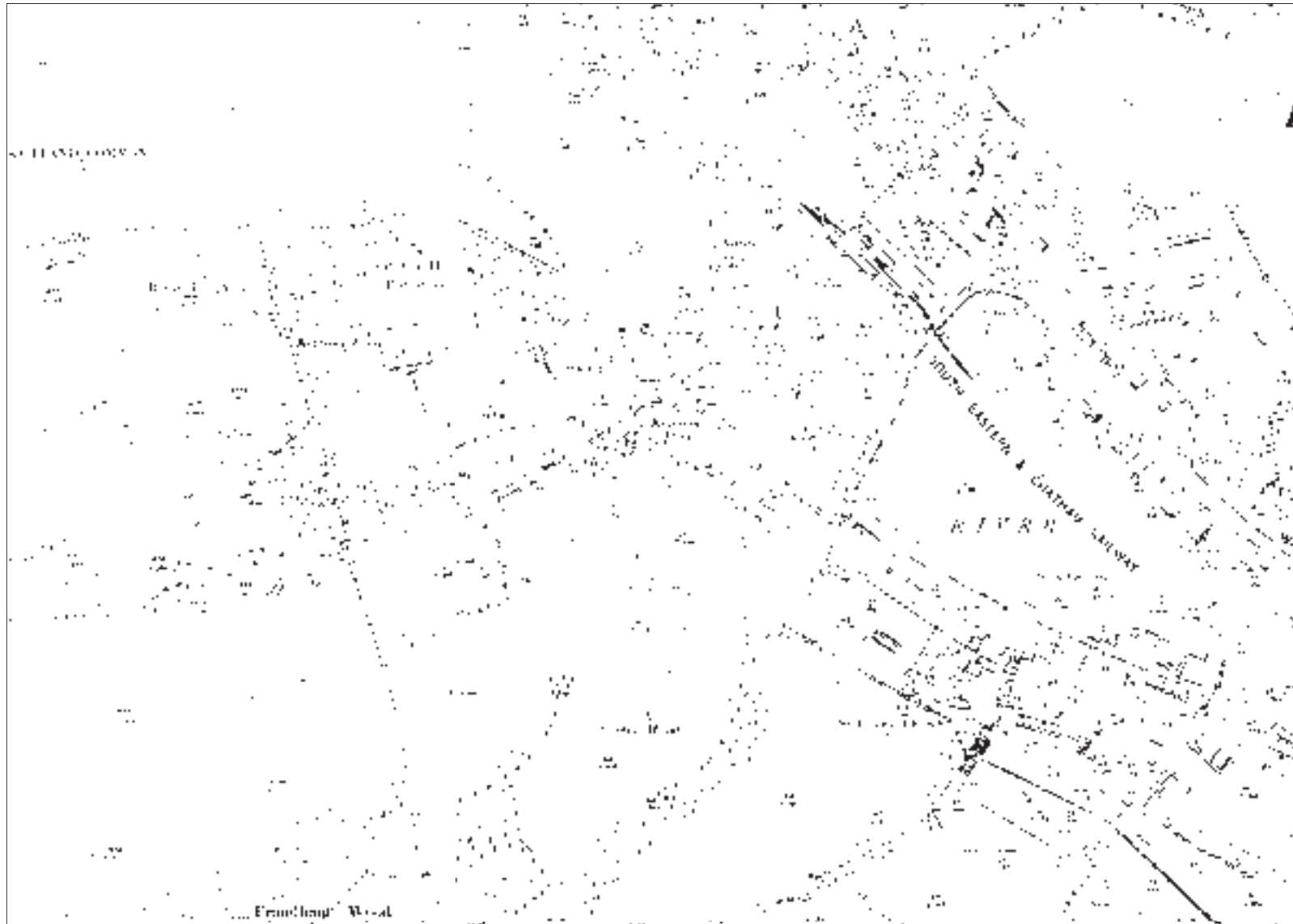


Figure 3.11  
1906 Ordnance Survey





Figure 3.12  
1907 Sale Plan

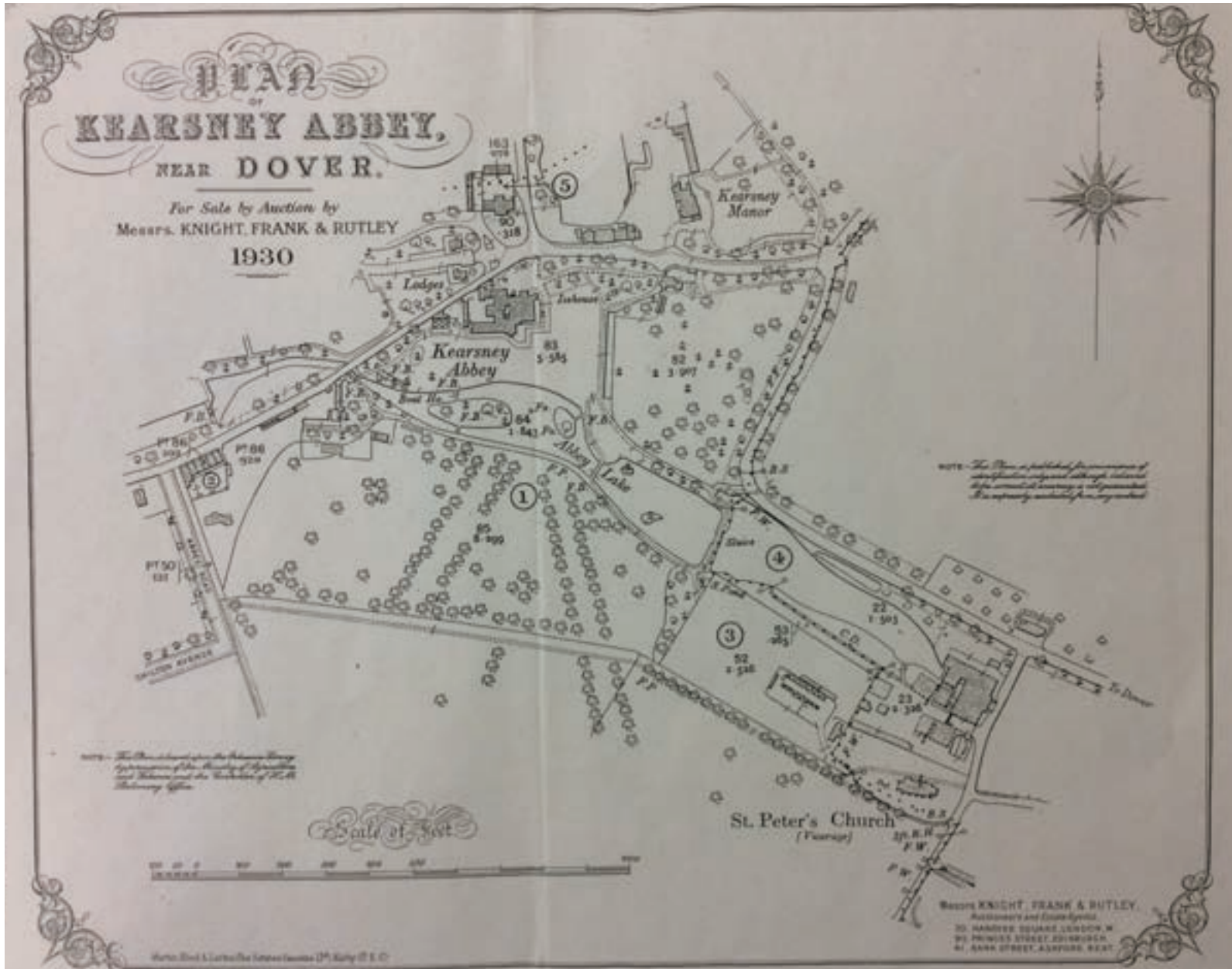


Figure 3.13  
1930 Sale Plan



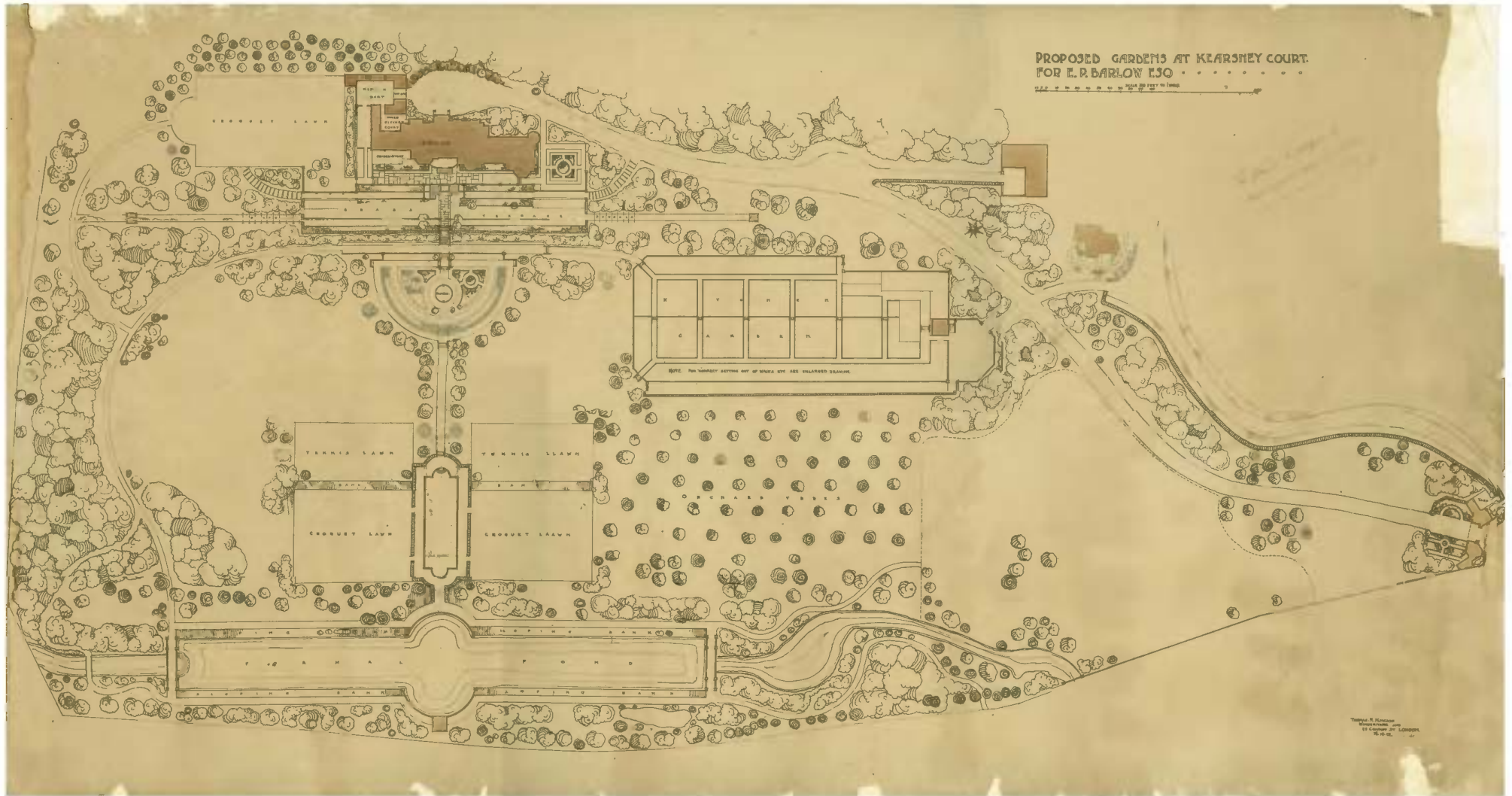


Figure 3.14  
1900 Mawson's original design for Kearsney Court



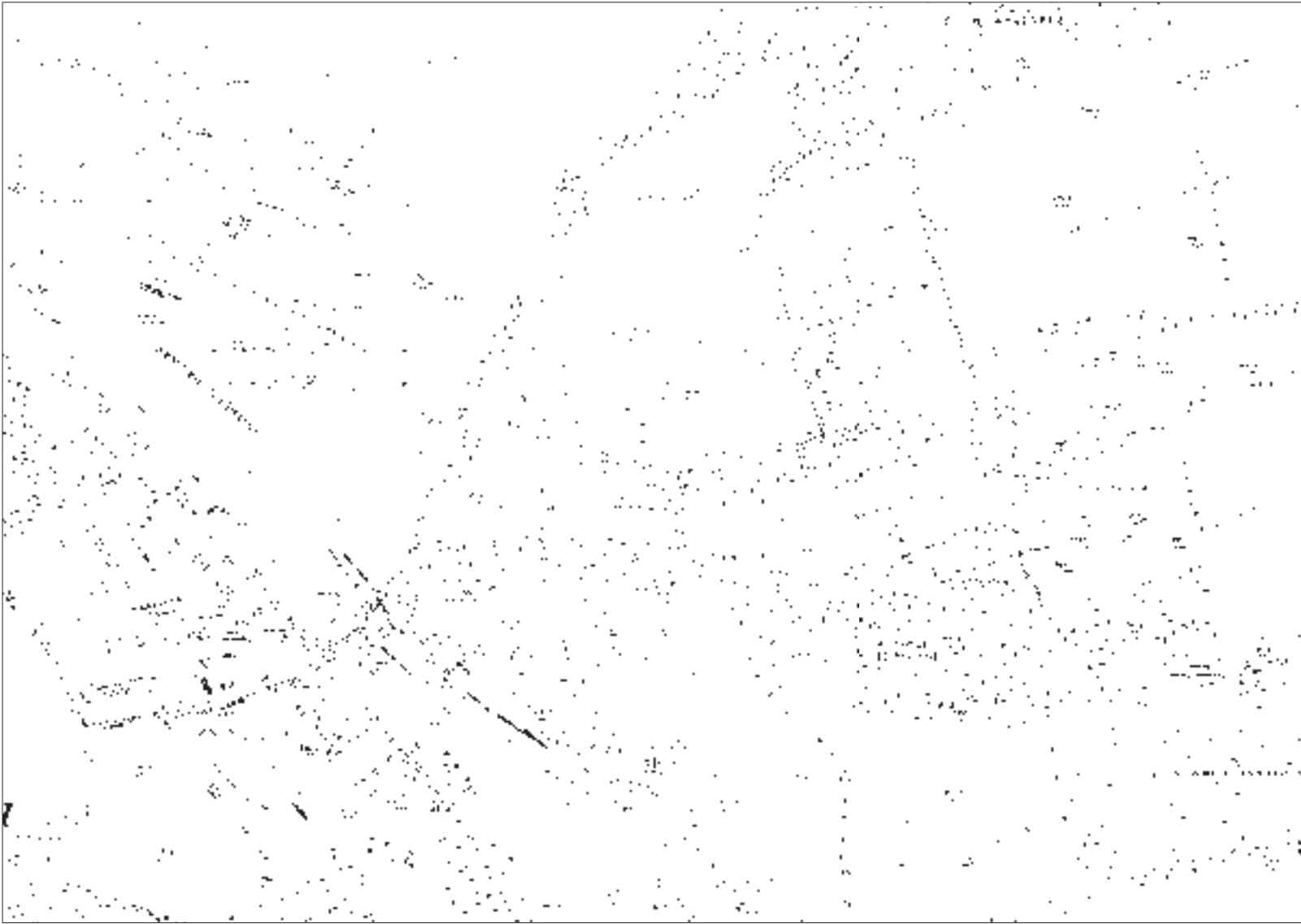


Figure 3.15  
1937 Ordnance Survey